

PRELIMINARY CONSENT AGENDA

FLORIDA INLAND NAVIGATION DISTRICT Board of Commissioners Board Meeting

9:00 a.m., Friday, January 18, 2013

**Hampton Inn
214 Flagler Avenue, New Smyrna Beach,
Volusia County, Florida.**

Item 1. Keep Nassau Beautiful Waterway Cleanup Request.

Keep Nassau Beautiful has submitted a waterway cleanup request to be conducted during the St. Mary's River Celebration. The District has funded this cleanup before and the request meets our rule requirements.

(see back up pages 2 - 3)

RECOMMEND Approval of the waterway cleanup request from Keep Nassau Beautiful in the amount of \$5,000.00.

Item 2. Miami-Dade County Small Scale Derelict Vessel Removal Program Application.

Miami-Dade County has submitted a Small Scale Derelict Vessel Removal Application in the amount of \$19,500 to removal 8 derelict vessels from the District's waterways. The request is in compliance with our program rules.

(see back up pages 4 - 250)

RECOMMEND Approval of the Small Scale Derelict Vessel Removal Application from Miami-Dade County in the amount of \$19,500.



REC'D

JAN - 2 2013

FLORIDA INLAND
NAVIGATION DISTRICT

P.O. Box 1434
Yulee, FL 32041
(904)261-0165
800-977-0162

www.keepnassaubeautiful.org

December 28, 2012

Ms. Janet Zimmerman
Florida Inland Navigation District
1314 Marcinski Road
Jupiter, Florida 33477

RE: Waterway Cleanup Assistance

Dear Ms. Zimmerman:

We are requesting \$5,000 in assistance towards our cleanup efforts of the Atlantic Intracoastal Waterway, as well as other waterways within Nassau County. Keep Nassau Beautiful, Inc. (KNB) wishes to use this year's funding to greatly enhance our ongoing and future waterway cleanup efforts.

As you know, rivers, with tributaries that crisscross our interior, bound mainland Nassau County on three sides. Annually, we conduct the St Marys River Celebration (March 16, 2013), a one day volunteer event which focuses on the major waterways of Nassau County.

Last year's event saw 630 volunteers providing 3,150 hours while collecting 35,000 pounds of refuse from the St Marys, Amelia (Intracoastal), and Nassau Rivers. This is a massive undertaking and requires extensive logistical coordination. Site Captains at 21 separate locations are the primary supervisors with two overall geographic managers leading the efforts.

This cleanup is highly resource intensive and requires coordination with numerous community agencies and businesses in order to fully execute a successful event. Your assistance will insure our ability to continually increase participation and secure the necessary equipment to fully support the undertaking.

We look forward to a long and beneficial relationship serving the citizens of Nassau County.

Sincerely,

Todd E. Duncan, MBA
Executive Director

Attachment:
Proposed Budget

St Marys River Celebration
Proposed Budget

Costs:

| | | |
|----------------------|---------------|----------|
| Trash Bags | 3,450 @ \$.33 | \$ 1,139 |
| Safety Equipment | | 300 |
| Rubber Gloves | 2,056 @ \$.10 | 206 |
| Volunteer Services | | 7,500 |
| • Transportation | | |
| • T-Shirts | | |
| • Water/Refreshments | | |

| | |
|----------------|--------------|
| Disposal Costs | <u>3,538</u> |
|----------------|--------------|

| | |
|-----------------------|-----------------|
| Total Expenses | \$10,145 |
|-----------------------|-----------------|

Proposed Funding:

| | |
|------------------------------------|-----------------|
| Florida Inland Navigation District | \$ 5,000 |
| Donations & Grants | 1,500 |
| In-Kind Donations | 2,645 |
| Fundraiser | <u>1,000</u> |
| Total Income | \$10,145 |



Carlos A. Gimenez, Mayor

REC'D Department of Regulatory and Economic Resources

DEC 26 2012

FLORIDA INLAND
NAVIGATION DISTRICT

Environmental Resources Management
701 NW 1st Court, 6th Floor
Miami, Florida 33136-3912
T 305-372-6567 F 305-372-6407

miamidade.gov

December 21, 2012

Mr. Mark Crosley, Asst. Executive Director
Florida Inland Navigation District (FIND)
1314 Marcinski Road
Jupiter, FL 33477-9427

Certified Mail No.7006-0810-0000-7059-7426
Return Receipt Requested

Re: FIND Small-Scale Derelict Vessel Removal Program Application – Miami-Dade County

Dear Mr. Crosley:

Please find enclosed a completed Small-Scale Derelict Vessel Removal Program Application submitted on behalf of the Miami-Dade County Department of Regulatory and Economic Resources' Division of Environmental Resources Management (DERM). DERM is applying for funding to be used for the removal and disposal of eight (8) derelict vessels currently sunk or grounded in Biscayne Bay in the vicinity of Watson Island. These vessels are all located within approximately one quarter to three-quarters of a mile east of the Intracoastal Waterway and all represent a real or potential hazard to navigation and to the environment.

DERM estimates that the contracted cost for the removal and disposal of these vessels will be \$26,000.00. We are requesting that FIND fund seventy-five percent of these costs (i.e. \$19,500.00). The remaining costs will be paid for by Miami-Dade County's Biscayne Bay Environmental Enhancement Trust Fund. Additionally, all costs related to management and oversight of the project will be born by Miami-Dade County.

Please note that in addition to the required Attachments A and B of the application, enclosed are FWC derelict vessel database reports and photographs of each of the eight derelict vessels to be removed, an aerial photo map showing the vessels' locations, and a contractor bid sheet. We respectfully request that this application be considered at the next scheduled meeting of the FIND Commission.

Thank you very much for your assistance. If you have any questions or require any additional information, please do not hesitate to contact me at (305) 372-6581 or at ricisj@miamidade.gov.

Sincerely,

John Ricisak, Project Supervisor
Coastal & Wetlands Resources Section

Cc: Spencer Crowley

Delivering Excellence Every Day

ATTACHMENT A

**FLORIDA INLAND NAVIGATION DISTRICT
SMALL-SCALE DERELICT VESSEL REMOVAL PROGRAM APPLICATION**

Applicant: MIAMI-DADE COUNTY
DEPARTMENT OF REGULATORY & ECONOMIC RESOURCES

Project Title: WATSON ISLAND DERELICT VESSEL REMOVAL

Contact Person: JOHN RICISAK - ENVIRONMENTAL RESOURCES MGMT.

Title: ENVIRONMENTAL RESOURCES PROTECT SUPERVISOR

Address: 701 NW 1 COURT 6TH FLOOR

MIAMI, FL

Zip Code: 33136

Telephone: 305.372.6581

Fax: 305.372.6479

Email: ricisj@miamidade.gov

Number of Vessels and waterway locations: 8 VESSELS - BISCAYNE BAY

(Please include pictures and map locations on a separate worksheet) (SEE ATTACHED MAP & PHOTOS)

Vessel Distance from the Intracoastal Waterway 1/4 - 3/4 MILE

Total Estimated Costs to removal all vessels: \$ 26,000.-; FIND Funding Requested: \$ 19,500.-

% of total cost: 75%. Please complete and attach a cost estimate sheet (Form # 01-06) for each vessel to be removed, in addition to a contractor bid sheet)

Amount and Source of Applicants Matching Funds: \$6,500.- MIAMI-DADE COUNTY

BISCAYNE BAY ENVIRONMENTAL ENHANCEMENT TRUST FUND

Other (non-FIND) Assistance applied for (name of program and amount) N/A

Have all vessels been identified by the Florida Fish & Wildlife Conservation Commission (FFWCC) (or other applicable marine law enforcement agency) as derelict? YES If not, explain: N/A

Have all necessary permits and or approvals been approved for the removal of the derelict vessels? N/A

If not, please explain: _____

I hereby certify that the information provided in this application is true and accurate.

SIGNATURE: _____

DATE: 12/21/2012

Form No. 05-01
New 04-24-06

Attest: _____

JACK OSTERHOLT,
DEPUTY MAYOR

Keith Knowles
Deputy clerk



ATTACHMENT B

**FLORIDA INLAND NAVIGATION DISTRICT
SMALL-SCALE DERELICT VESSEL REMOVAL PROGRAM APPLICATION**

PROJECT COST ESTIMATE

(See Rule Sections 66B-2.005, 2.008 & 2.015 for eligibility and funding ratios)

APPLICANT: MIAMI-DADE COUNTY DEPT. OF REGULATORY & ECONOMIC RES.

PROJECT: WATSON ISLAND AREA DERELICT VESSEL REMOVAL

VESSEL LOCATION AND IDENTIFICATION: SEE ATTACHED MAP & VESSEL REPORTS

| Project Elements (Please list the project cost elements and provide a general cost break out for each one.) | Quantity Estimated Cost (Number or cost per vessel) | Applicant's Cost | FIND Cost |
|---|---|------------------|------------|
| REMOVAL OF EIGHT (8) DERELICT VESSELS 22-34 FEET IN LENGTH AND DISPOSAL OF DEBRIS. SEE ATTACHED VESSEL REPORTS AND BID SHEET | \$26,000.- | \$6,500.- | \$19,500.- |

**** TOTALS =** \$ 26,000.- \$ 6,500.- \$ 19,500.-

ATTACHMENT C
Small-Scale Derelict Vessel Removal Projects Funding Policy
(Rule 66B-2.015)

Proposals shall be accepted for financial assistance for the removal of derelict vessels within the District's waterways. The applicable provisions of this rule apply to these applications with the following additions or exceptions:

(1) Application Procedure — Applications shall be submitted on a completed FIND Form No. 05-01 (effective date 04-24-06), hereby incorporated by reference and available from the District office. Applications may be submitted to the District and considered by the Board at any time during the year.

(2) The District shall only fund applicants that have identified derelict vessels to be removed and have an outstanding bid for removal for such vessels, subject to eligibility under these program rules.

(3) The program must be sponsored by an eligible government agency or not-for profit organization.

(4) District funding shall be limited to \$20,000 per county, per year, provided on a reimbursement basis only.

(5) The eligible applicant must provide the remaining matching funds for project completion. In no case shall the District's cost-share contribution exceed 75% of the total project costs. In-house project management or administration costs are not eligible costs or matching costs.

(6) The derelict vessel must be located in, the District's waterways, as defined in subsection 66B-2.003(28) "Waterways".

(7) The District shall be recognized when possible in all written, audio or video advertising and promotions as a participating sponsor of the program.

(8) The funding provided by the District shall only be allocated for removal of derelict vessels. The District is providing program reimbursement funds only and shall be held harmless with regards to the activities initiated by the applicant.

(9) The applicant shall be responsible for all maintenance, management, disposal and operating expenses associated with the program.

(10) Funds derived from the sale of any derelict vessels or vessel parts removed through this grant program must be reinvested into the applicant's derelict vessel removal program.

(11) The District Board shall make all final decisions concerning the provision of funding for this program.

Miami-Dade County Derelict Vessel Removal Bid Form

| <u>Derelict Vessel No.</u> | <u>~ Length*</u> | <u>Material</u> | <u>Bid Price</u> |
|----------------------------|------------------|-----------------|-------------------------------|
| DERMDV12-005 | ~30 feet | f'glass | \$ <u>3,700⁰⁰</u> |
| FWSB-12-OFF-003526 | ~34 feet | f'glass | \$ <u>4,200⁰⁰</u> |
| FWSB-12-OFF-009555 | ~22 feet | f'glass | \$ <u>2,400⁰⁰</u> |
| FWSB-12-OFF-009560 | ~23 feet | f'glass | \$ <u>2,600⁰⁰</u> |
| CMPD 110722-201009 | ~25 feet | f'glass | \$ <u>2,800⁰⁰</u> |
| CMPD 111026-291491 | ~28 feet | f'glass | \$ <u>3,200⁰⁰</u> |
| CMPD 120111-009950 | ~32 feet | f'glass | \$ <u>3,700⁰⁰</u> |
| CMPD 120907-258898 | ~30 feet | f'glass | \$ <u>3,400⁰⁰</u> |
| Bid Total | | | \$ <u>26,000⁰⁰</u> |

* All vessel lengths are approximate and should be verified by vendor prior to submitting bid.

Date Submitted: 12/20/2012

Name of Company / Bidder: Dock + Marine Construction Inc

Signature of Principal: [Signature]



Biscayne Bay / Watson Island Derelict Vessel Removal Project – Vessel locations are within ¼ to ¾ mile from the ICW.

| FLORIDA FISH AND WILDLIFE CONSERVATION COMMISSION DIVISION OF LAW ENFORCEMENT AT-RISK OR DERELICT OR ABANDONED VESSEL REPORT | | | | |
|---|---|--------------------------|-------------------------------------|------------------------------------|
| Other DV Report: DERMDV12-005 dvid: 12947 349 Non-FWC Main | | | | |
| Vessel Report: <input type="radio"/> Abandoned Inc Summary #: <input type="text"/> -Choose- <input type="text"/> -OFF- <input type="text"/> Search: <input type="text"/> <input type="button" value="Search"/> | | | | |
| <input checked="" type="radio"/> Derelict DERMDV12-005 | | | | |
| <input type="radio"/> At Risk | | | | |
| Reg/Doc#: | Length: 30 Make: UNKNOWN HIN: | | | |
| Vessel Currently Registered <input type="radio"/> Yes <input checked="" type="radio"/> No Registration Expiration Date: State: | | | | |
| Hull Material: <input type="checkbox"/> Wood <input checked="" type="checkbox"/> Fiberglass <input type="checkbox"/> Metal <input type="checkbox"/> Rubber <input type="checkbox"/> Concrete <input type="checkbox"/> Other | | | | |
| Color: WHITE | Motor Attached: <input type="radio"/> Yes <input checked="" type="radio"/> No Motor Type: | | | |
| Vessel Type: SAILBOAT-SAILING VESSEL-RECREATIONAL | | | | |
| Name on Vessel: | Other Identifiers: Floating: <input type="radio"/> Yes <input checked="" type="radio"/> No | | | |
| Vessel Owner/Custodian - First Name: Last Name: MI: | | | | |
| Date of Birth: | Drivers License #: DL State: | | | |
| Boat Registration - Address: | | | | |
| City: | State: Zip: Other Id: | | | |
| Physical Location of Vessel: WATSON ISLAND ANCHORAGE E OF MIAMI OUTBOARD CLUB | | | | |
| County: MIAMI-DADE | Latitude: 25 46.8798 N Longitude: 080 10.2102 W <input type="button" value="Validate"/> Map <input type="checkbox"/> Location Changed - See Narrative | | | |
| PART A: (Abandoned Only: Complete Part A & C) <input checked="" type="checkbox"/> Wrecked <input checked="" type="checkbox"/> Inoperative <input checked="" type="checkbox"/> Partially Dismantled <input checked="" type="checkbox"/> No Apparent Intrinsic Value | | | | |
| Personal Items Onboard: <input type="radio"/> Yes <input checked="" type="radio"/> No <input type="radio"/> Unknown If (Yes), enter inventory or explanation of why unknown in narrative. | | | | |
| PART B: (Derelict: Complete Part A, B, & C) <input checked="" type="checkbox"/> Wrecked <input checked="" type="checkbox"/> Junked <input checked="" type="checkbox"/> Substantially Dismantled <input type="checkbox"/> Abandoned at a Florida Port <input type="checkbox"/> Docked/Grounded/Beached on Property of Another | | | | |
| PART C: Additional Vessel Information (Check All That Apply): | | | | |
| Other Property Damage: <input type="radio"/> Yes <input checked="" type="radio"/> No Explain: | | | | |
| <input type="checkbox"/> Afloat <input type="checkbox"/> Adrift <input type="checkbox"/> In Wetlands <input type="checkbox"/> Washed Ashore <input checked="" type="checkbox"/> Sunk <input type="checkbox"/> Pulled to Shore <input type="checkbox"/> Aground <input type="checkbox"/> Tied to Dock <input type="checkbox"/> Tied to Object <input checked="" type="checkbox"/> Vessel is Below Mean High Water Line <input type="checkbox"/> Vessel is Above Mean High Water Line <input type="checkbox"/> Listing <input type="checkbox"/> Capsized <input type="checkbox"/> Burned <input type="checkbox"/> Broken Up <input checked="" type="checkbox"/> Stripped | | | | |
| Derelict Cause: <input type="radio"/> Unknown <input type="radio"/> Natural Disaster <input checked="" type="radio"/> Other (Explain): neglect | | | | |
| Location Owner: <input checked="" type="radio"/> State of Florida Waters <input type="radio"/> State Submerged Lands <input type="radio"/> Federal Property <input type="radio"/> Other (Explain): | | | | |
| Location Owner - First Name: MI: Last Name: | | | | |
| Address: City: State: Zip: | | | | |
| AT RISK: | | | | |
| Phone Number: Notice to Owner Mailed: 1/1/1900 12:00 Notice Mailed By: | | | | |
| Received by Owner On: 1/1/1900 12:00 Unable to Contact Owner: Inactive Date: 1/1/1900 12:00 | | | | |
| Converted To DV Case: 1/1/1900 12:00 | | | | |
| Is Vessel Submerged: <input checked="" type="radio"/> Yes <input type="radio"/> No % Submerged: 100 Depth in feet: 3 | | | | |
| Vessel Threat / Damage | | | | |
| Threat/Damage | Yes | No | Unknown | How (Explain) CHANGE |
| Threat to Navigation | <input checked="" type="checkbox"/> | <input type="checkbox"/> | <input type="checkbox"/> | 100% submerged in navigable waters |
| Damage to Submerged Lands | <input type="checkbox"/> | <input type="checkbox"/> | <input checked="" type="checkbox"/> | |
| Is Sea Grass Damage Evident | <input type="checkbox"/> | <input type="checkbox"/> | <input checked="" type="checkbox"/> | |

1

DERMIDV12-005
30'




07/27/2012

2

| FLORIDA FISH AND WILDLIFE CONSERVATION COMMISSION DIVISION OF LAW ENFORCEMENT AT-RISK OR DERELICT OR ABANDONED VESSEL REPORT | | | | | | | | | | | | | | | | | | | | | |
|--|-------------------------------------|-------------------------------------|--------------------------|--------------------------------|---------|----------------------|----------------------|-------------------------------------|--------------------------|--------------------------|--------------------------------|---------------------------|--------------------------|-------------------------------------|--------------------------|--|-----------------------------|--------------------------|-------------------------------------|--------------------------|--|
| FWC Case: FWSB-12-OFF-003526 dVID: 12826 B900 Non-FWC Main DV Report Status Page Removal Process Page DHSMV Status Page Court Information Sheet Narrative Documents | | | | | | | | | | | | | | | | | | | | | |
| Vessel Report: <input type="radio"/> Abandoned <input checked="" type="radio"/> Derelict <input type="radio"/> At Risk Inc Summary #: FWSB-12-OFF-003526 Search: <input type="text"/> <input type="button" value="Search"/> | | | | | | | | | | | | | | | | | | | | | |
| Reg/Doc#: FL5335CT Length: 34 Make: ALLMAND HIN: JABDD072M76D | | | | | | | | | | | | | | | | | | | | | |
| Vessel Currently Registered: <input type="radio"/> Yes <input checked="" type="radio"/> No Registration-Expiration-Date: 04/01/2012 State: FL | | | | | | | | | | | | | | | | | | | | | |
| Hull Material: <input type="checkbox"/> Wood <input checked="" type="checkbox"/> Fiberglass <input type="checkbox"/> Metal <input type="checkbox"/> Rubber <input type="checkbox"/> Concrete <input type="checkbox"/> Other | | | | | | | | | | | | | | | | | | | | | |
| Color: WHITE Motor Attached: <input type="radio"/> Yes <input checked="" type="radio"/> No Motor Type: INBOARD | | | | | | | | | | | | | | | | | | | | | |
| Vessel Type: TRAWLER COMMERCIAL-POWER VESSEL-COMMERCIAL | | | | | | | | | | | | | | | | | | | | | |
| Name on Vessel: Other Identifiers: Floating: <input type="radio"/> Yes <input checked="" type="radio"/> No | | | | | | | | | | | | | | | | | | | | | |
| Vessel Owner/Custodian - First Name: MIGUEL Last Name: MORALES MI: <input type="text"/> | | | | | | | | | | | | | | | | | | | | | |
| Date of Birth: Drivers License #: DL State: FL | | | | | | | | | | | | | | | | | | | | | |
| Boat Registration - Address: 1211 SUNSET RD | | | | | | | | | | | | | | | | | | | | | |
| City: WEST PALM BEACH State: FL Zip: 33406 Other Id: <input type="text"/> | | | | | | | | | | | | | | | | | | | | | |
| Physical Location of Vessel: BISCAYNE BAY SOUTHWEST TIP OF PALM ISLAND | | | | | | | | | | | | | | | | | | | | | |
| County: MIAMI-DADE Latitude: 25.46.85502 N Longitude: 080.10.11198 W <input type="button" value="Validate"/> Map <input type="checkbox"/> Location Changed - See Narrative | | | | | | | | | | | | | | | | | | | | | |
| PART A: (Abandoned Only: Complete Part A & C) <input checked="" type="checkbox"/> Wrecked <input checked="" type="checkbox"/> Inoperative <input checked="" type="checkbox"/> Partially Dismantled <input checked="" type="checkbox"/> No Apparent Intrinsic Value | | | | | | | | | | | | | | | | | | | | | |
| Personal Items Onboard: <input type="radio"/> Yes <input checked="" type="radio"/> No <input type="radio"/> Unknown If (Yes), enter inventory or explanation of why unknown in narrative. | | | | | | | | | | | | | | | | | | | | | |
| PART B: (Derelict: Complete Part A, B, & C) <input checked="" type="checkbox"/> Wrecked <input checked="" type="checkbox"/> Substantially Dismantled <input type="checkbox"/> Docked/Grounded/Beached on Property of Another <input checked="" type="checkbox"/> Junked <input type="checkbox"/> Abandoned at a Florida Port | | | | | | | | | | | | | | | | | | | | | |
| PART C: Additional Vessel Information (Check All That Apply): | | | | | | | | | | | | | | | | | | | | | |
| Other Property Damage: <input type="radio"/> Yes <input checked="" type="radio"/> No Explain: <input type="text"/> | | | | | | | | | | | | | | | | | | | | | |
| <input type="checkbox"/> Afloat <input type="checkbox"/> Adrift <input type="checkbox"/> In Wetlands <input type="checkbox"/> Washed Ashore <input checked="" type="checkbox"/> Sunk <input type="checkbox"/> Pulled to Shore <input checked="" type="checkbox"/> Aground <input type="checkbox"/> Tied to Dock <input type="checkbox"/> Tied to Object <input type="checkbox"/> Vessel is Below Mean High Water Line <input checked="" type="checkbox"/> Vessel is Above Mean High Water Line <input checked="" type="checkbox"/> Listing <input type="checkbox"/> Capsized <input type="checkbox"/> Burned <input checked="" type="checkbox"/> Broken Up <input checked="" type="checkbox"/> Stripped | | | | | | | | | | | | | | | | | | | | | |
| Derelict Cause: <input type="radio"/> Unknown <input type="radio"/> Natural Disaster <input checked="" type="radio"/> Other (Explain): OWNER NEGLECT | | | | | | | | | | | | | | | | | | | | | |
| Location Owner: <input checked="" type="radio"/> State of Florida Waters <input type="radio"/> State Submerged Lands <input type="radio"/> Federal Property <input type="radio"/> Other (Explain): <input type="text"/> | | | | | | | | | | | | | | | | | | | | | |
| Location Owner - First Name: MI: Last Name: <input type="text"/> | | | | | | | | | | | | | | | | | | | | | |
| Address: City: State: Zip: <input type="text"/> | | | | | | | | | | | | | | | | | | | | | |
| AT RISK: | | | | | | | | | | | | | | | | | | | | | |
| Phone Number: Notice to Owner Mailed: 1/1/1900 12:00 Notice Mailed By: <input type="text"/> | | | | | | | | | | | | | | | | | | | | | |
| Received by Owner On: 1/1/1900 12:00 Unable to Contact Owner: Inactive Date: 1/1/1900 12:00 | | | | | | | | | | | | | | | | | | | | | |
| Converted To DV Case: 1/1/1900 12:00 | | | | | | | | | | | | | | | | | | | | | |
| Is Vessel Submerged: <input checked="" type="radio"/> Yes <input type="radio"/> No % Submerged: 80 Depth in feet: 15 | | | | | | | | | | | | | | | | | | | | | |
| Vessel Threat / Damage | | | | | | | | | | | | | | | | | | | | | |
| <table border="1"><thead><tr><th>Threat/Damage</th><th>Yes</th><th>No</th><th>Unknown</th><th>How (Explain) CHANGE</th></tr></thead><tbody><tr><td>Threat to Navigation</td><td><input checked="" type="checkbox"/></td><td><input type="checkbox"/></td><td><input type="checkbox"/></td><td>NO LIGHTS. IN NAVIGABLE WATERS</td></tr><tr><td>Damage to Submerged Lands</td><td><input type="checkbox"/></td><td><input checked="" type="checkbox"/></td><td><input type="checkbox"/></td><td></td></tr><tr><td>Is Sea Grass Damage Evident</td><td><input type="checkbox"/></td><td><input checked="" type="checkbox"/></td><td><input type="checkbox"/></td><td></td></tr></tbody></table> | | Threat/Damage | Yes | No | Unknown | How (Explain) CHANGE | Threat to Navigation | <input checked="" type="checkbox"/> | <input type="checkbox"/> | <input type="checkbox"/> | NO LIGHTS. IN NAVIGABLE WATERS | Damage to Submerged Lands | <input type="checkbox"/> | <input checked="" type="checkbox"/> | <input type="checkbox"/> | | Is Sea Grass Damage Evident | <input type="checkbox"/> | <input checked="" type="checkbox"/> | <input type="checkbox"/> | |
| Threat/Damage | Yes | No | Unknown | How (Explain) CHANGE | | | | | | | | | | | | | | | | | |
| Threat to Navigation | <input checked="" type="checkbox"/> | <input type="checkbox"/> | <input type="checkbox"/> | NO LIGHTS. IN NAVIGABLE WATERS | | | | | | | | | | | | | | | | | |
| Damage to Submerged Lands | <input type="checkbox"/> | <input checked="" type="checkbox"/> | <input type="checkbox"/> | | | | | | | | | | | | | | | | | | |
| Is Sea Grass Damage Evident | <input type="checkbox"/> | <input checked="" type="checkbox"/> | <input type="checkbox"/> | | | | | | | | | | | | | | | | | | |

2

FW5B12-0#-003526
FL 5335 CT 34'



07/27/2012

3

| FLORIDA FISH AND WILDLIFE CONSERVATION COMMISSION DIVISION OF LAW ENFORCEMENT AT-RISK OR DERELICT OR ABANDONED VESSEL REPORT | | | | |
|---|--|--------------------------|-------------------------------------|----------------------------------|
| FWC Case: FWSB-12-OFF-009555 dvId: 13036 B900 Non-FWC Main DV Report Status Page Removal Process Page DHSMV Status Page Court Information Sheet Narrative Documents | | | | |
| Vessel Report: <input type="radio"/> Abandoned <input checked="" type="radio"/> Derelict <input type="radio"/> At Risk Inc Summary #: FWSB -12 -OFF-009555 Search: <input type="button" value="Search"/> | | | | |
| Reg/Doc#: FL 2934 AH Length: 22 Make: Supersport HIN: SSV221700 | | | | |
| Vessel Currently Registered: <input type="radio"/> Yes <input checked="" type="radio"/> No Registration Expiration Date: State: FL | | | | |
| Hull Material: <input type="checkbox"/> Wood <input checked="" type="checkbox"/> Fiberglass <input type="checkbox"/> Metal <input type="checkbox"/> Rubber <input type="checkbox"/> Concrete <input type="checkbox"/> Other | | | | |
| Color: WHITE Motor Attached: <input checked="" type="radio"/> Yes <input type="radio"/> No Motor Type: Outboard | | | | |
| Vessel Type: TRAWLER COMMERCIAL-POWER VESSEL-COMMERCIAL | | | | |
| Name on Vessel: | Other Identifiers: Floating: <input type="radio"/> Yes <input checked="" type="radio"/> No | | | |
| Vessel Owner/Custodian - First Name: JUAN Last Name: OTERO MI: F | | | | |
| Date of Birth: Drivers License #: DL State: FL | | | | |
| Boat Registration - Address: 9821 SW 195 ST | | | | |
| City: CUTLER BAY State: FL Zip: 33157 Other Id: | | | | |
| Physical Location of Vessel: BISCAYNE BAY WATSON ISLAND ANCHORAGE | | | | |
| County: MIAMI-DADE Latitude: 25.4705698 N Longitude: 080.1030302 W Validate Map Location Changed - See Narrative | | | | |
| PART A: (Abandoned Only: Complete Part A & C) <input checked="" type="checkbox"/> Wrecked <input checked="" type="checkbox"/> Inoperative <input checked="" type="checkbox"/> Partially Dismantled <input checked="" type="checkbox"/> No Apparent Intrinsic Value | | | | |
| Personal Items Onboard: <input type="radio"/> Yes <input type="radio"/> No <input checked="" type="radio"/> Unknown If (Yes), enter inventory or explanation of why unknown in narrative. | | | | |
| PART B: (Derelict: Complete Part A, B, & C) <input checked="" type="checkbox"/> Wrecked <input checked="" type="checkbox"/> Substantially Dismantled <input checked="" type="checkbox"/> Ditched <input type="checkbox"/> Abandoned at a Florida Port <input type="checkbox"/> Docked/Grounded/Beached on Property of Another | | | | |
| PART C: Additional Vessel Information (Check All That Apply): | | | | |
| Other Property Damage: <input type="radio"/> Yes <input checked="" type="radio"/> No Explain: | | | | |
| <input type="checkbox"/> Afloat <input type="checkbox"/> Adrift <input type="checkbox"/> In Wetlands <input type="checkbox"/> Washed Ashore <input checked="" type="checkbox"/> Sunk <input type="checkbox"/> Pulled to Shore <input type="checkbox"/> Aground <input type="checkbox"/> Tied to Dock <input type="checkbox"/> Tied to Object <input type="checkbox"/> Vessel is Below Mean High Water Line <input type="checkbox"/> Vessel is Above Mean High Water Line <input type="checkbox"/> Listing <input checked="" type="checkbox"/> Capsized <input type="checkbox"/> Burned <input type="checkbox"/> Broken Up <input checked="" type="checkbox"/> Stripped | | | | |
| Derelict Cause: <input checked="" type="radio"/> Unknown <input type="radio"/> Natural Disaster <input type="radio"/> Other (Explain): | | | | |
| Location Owner: <input checked="" type="radio"/> State of Florida Waters <input type="radio"/> State Submerged Lands <input type="radio"/> Federal Property <input type="radio"/> Other (Explain): | | | | |
| Location Owner - First Name: MI: Last Name: | | | | |
| Address: City: State: Zip: | | | | |
| AT RISK: | | | | |
| Phone Number: Notice to Owner Mailed: Notice Mailed By: | | | | |
| Received by Owner On: Unable to Contact Owner: Inactive Date: | | | | |
| Converted To DV Case: | | | | |
| Is Vessel Submerged: <input checked="" type="radio"/> Yes <input type="radio"/> No % Submerged: 95 Depth in feet: 12 | | | | |
| Vessel Threat / Damage | | | | |
| Threat/Damage | Yes | No | Unknown | How (Explain) CHANGE |
| Threat to Navigation | <input checked="" type="checkbox"/> | <input type="checkbox"/> | <input type="checkbox"/> | No lights, could be hit at night |
| Damage to Submerged Lands | <input type="checkbox"/> | <input type="checkbox"/> | <input checked="" type="checkbox"/> | |
| Is Sea Grass Damage Evident | <input type="checkbox"/> | <input type="checkbox"/> | <input checked="" type="checkbox"/> | |

FW6B12-0FF-009555
FL2934AH 22'




10/19/2012

4

| FLORIDA FISH AND WILDLIFE CONSERVATION COMMISSION DIVISION OF LAW ENFORCEMENT AT-RISK OR DERELICT OR ABANDONED VESSEL REPORT | | | | |
|---|--------------------------|-------------------------------------|--------------------------|----------------------|
| FWC Case: FWSB-12-OFF-009560 dvId: 13031 B900 Non-FWC Main DV Report Status Page Removal Process Page DHSMV Status Page Court Information Sheet Narrative Documents | | | | |
| Vessel Report: <input type="radio"/> Abandoned <input checked="" type="radio"/> Derelict <input type="radio"/> At Risk Inc Summary #: FWSB-12 -OFF-009560 Search: <input type="text"/> <input type="button" value="Search"/> | | | | |
| Reg/Doc#: FL 2855 BU Length: 23 Make: CORONADO HIN: FL2855BU | | | | |
| Vessel-Currently Registered: <input type="radio"/> Yes <input checked="" type="radio"/> No Registration-Expiration-Date: 12/01/2008 State: FL | | | | |
| Hull Material: <input type="checkbox"/> Wood <input checked="" type="checkbox"/> Fiberglass <input type="checkbox"/> Metal <input type="checkbox"/> Rubber <input type="checkbox"/> Concrete <input type="checkbox"/> Other | | | | |
| Color: WHITE Motor Attached: <input type="radio"/> Yes <input checked="" type="radio"/> No Motor Type: <input type="text"/> | | | | |
| Vessel Type: SAILBOAT-SAILING VESSEL-RECREATIONAL | | | | |
| Name on Vessel: Other Identifiers: Floating: <input type="radio"/> Yes <input checked="" type="radio"/> No | | | | |
| Vessel Owner/Custodian - First Name: JORGE Last Name: BRITO MI: A | | | | |
| Date of Birth: Drivers License #: DL State: FL | | | | |
| Boat Registration - Address: 111 NW 39 AVE | | | | |
| City: MIAMI State: FL Zip: 33126 Other Id: <input type="text"/> | | | | |
| Physical Location of Vessel: DISCAYNE BAY N. OF MAC ARTHUR CSWY E. OF ICW | | | | |
| County: MIAMI-DADE Latitude: 25 47.292 N Longitude: 080 10.65498 W <input type="button" value="Validate"/> Map <input type="checkbox"/> Location Changed - See Narrative | | | | |
| PART A: (Abandoned Only: Complete Part A & C) <input checked="" type="checkbox"/> Wrecked <input checked="" type="checkbox"/> Inoperative <input checked="" type="checkbox"/> Partially Dismantled <input checked="" type="checkbox"/> No Apparent Intrinsic Value | | | | |
| Personal Items Onboard: <input type="radio"/> Yes <input checked="" type="radio"/> No <input type="radio"/> Unknown If (Yes), enter inventory or explanation of why unknown in narrative. | | | | |
| PART B: (Derelict: Complete Part A, B, & C) <input checked="" type="checkbox"/> Wrecked <input checked="" type="checkbox"/> Junked <input checked="" type="checkbox"/> Substantially Dismantled <input type="checkbox"/> Abandoned at a Florida Port <input type="checkbox"/> Docked/Grounded/Beached on Property of Another | | | | |
| PART C: Additional Vessel Information (Check All That Apply): | | | | |
| Other Property Damage: <input type="radio"/> Yes <input checked="" type="radio"/> No Explain: <input type="text"/> | | | | |
| <input type="checkbox"/> Afloat <input type="checkbox"/> Adrift <input type="checkbox"/> In Wetlands <input type="checkbox"/> Washed Ashore <input checked="" type="checkbox"/> Sunk <input type="checkbox"/> Pulled to Shore <input type="checkbox"/> Aground <input type="checkbox"/> Tied to Dock <input type="checkbox"/> Tied to Object <input type="checkbox"/> Vessel is Below Mean High Water Line <input checked="" type="checkbox"/> Vessel is Above Mean High Water Line <input type="checkbox"/> Listing <input type="checkbox"/> Capsized <input type="checkbox"/> Burned <input type="checkbox"/> Broken Up <input checked="" type="checkbox"/> Stripped | | | | |
| Derelict Cause: <input type="radio"/> Unknown <input type="radio"/> Natural Disaster <input checked="" type="radio"/> Other (Explain): OWNER NEGLET | | | | |
| Location Owner: <input checked="" type="radio"/> State of Florida Waters <input type="checkbox"/> State Submerged Lands <input type="checkbox"/> Federal Property <input type="radio"/> Other (Explain): <input type="text"/> | | | | |
| Location Owner - First Name: MI: Last Name: <input type="text"/> | | | | |
| Address: City: State: Zip: <input type="text"/> | | | | |
| AT RISK: | | | | |
| Phone Number: Notice to Owner Mailed: 1/1/1900 12:00 Notice Mailed By: <input type="text"/> | | | | |
| Received by Owner On: 1/1/1900 12:00 Unable to Contact Owner: Inactive Date: 1/1/1900 12:00 | | | | |
| Converted To DV Case: 12/5/2012 12:00 | | | | |
| Is Vessel Submerged: <input type="radio"/> Yes <input checked="" type="radio"/> No % Submerged: 0 Depth in feet: 0 | | | | |
| Vessel Threat / Damage | | | | |
| Threat/Damage | Yes | No | Unknown | How (Explain) CHANGE |
| Threat to Navigation | <input type="checkbox"/> | <input checked="" type="checkbox"/> | <input type="checkbox"/> | |
| Damage to Submerged Lands | <input type="checkbox"/> | <input checked="" type="checkbox"/> | <input type="checkbox"/> | |
| Is Sea Grass Damage Evident | <input type="checkbox"/> | <input checked="" type="checkbox"/> | <input type="checkbox"/> | |

4


FW5B-12-OFF-009560
FL2855BU 23'



12/17/2012

5

| FLORIDA FISH AND WILDLIFE CONSERVATION COMMISSION DIVISION OF LAW ENFORCEMENT AT-RISK OR DERELICT OR ABANDONED VESSEL REPORT | | | | | | | | | | | | | | | | | | | | | |
|---|-------------------------------------|-------------------------------------|--------------------------|----------------------|---------|----------------------|----------------------|-------------------------------------|--------------------------|--------------------------|------------------|---------------------------|--------------------------|-------------------------------------|--------------------------|--|-----------------------------|--------------------------|-------------------------------------|--------------------------|--|
| Other DV Report: 110722-201009 dVid: 12580 335 Non-FWC Main DV Report Status Page Removal Process Page DMSV Status Page Court Information Sheet Narrative Documents | | | | | | | | | | | | | | | | | | | | | |
| Vessel Report: <input type="radio"/> Abandoned <input checked="" type="radio"/> Derelict <input type="radio"/> At Risk Inc Summary #: <input type="text" value="110722-201009"/> -OFF- Search: <input type="text" value="Search"/> | | | | | | | | | | | | | | | | | | | | | |
| Reg/Doc#: <input type="text" value="FL1858BY"/> Length: <input type="text" value="25"/> Make: <input type="text" value="unk"/> HIN: <input type="text" value="stn2860016m775"/> | | | | | | | | | | | | | | | | | | | | | |
| Vessel Currently Registered: <input type="radio"/> Yes <input checked="" type="radio"/> No Registration Expiration Date: <input type="text" value="09/11/2009"/> State: <input type="text" value="FL"/> | | | | | | | | | | | | | | | | | | | | | |
| Hull Material: <input type="checkbox"/> Wood <input checked="" type="checkbox"/> Fiberglass <input type="checkbox"/> Metal <input type="checkbox"/> Rubber <input type="checkbox"/> Concrete <input type="checkbox"/> Other | | | | | | | | | | | | | | | | | | | | | |
| Color: <input type="text" value="WHITE"/> Motor Attached: <input checked="" type="radio"/> Yes <input type="radio"/> No Motor Type: <input type="text" value="inboard"/> | | | | | | | | | | | | | | | | | | | | | |
| Vessel Type: <input type="text" value="CABIN CRUISER-POWER VESSEL-RECREATIONAL"/> | | | | | | | | | | | | | | | | | | | | | |
| Name on Vessel: <input type="text" value="jasper"/> Other Identifiers: <input type="text"/> Floating: <input checked="" type="radio"/> Yes <input type="radio"/> No | | | | | | | | | | | | | | | | | | | | | |
| Vessel Owner/Custodian - First Name: <input type="text" value="JOSE"/> Last Name: <input type="text" value="MELENDEZ"/> MI: <input type="text" value="L"/> | | | | | | | | | | | | | | | | | | | | | |
| Date of Birth: <input type="text"/> Drivers License #: <input type="text"/> DL State: <input type="text" value="FL"/> | | | | | | | | | | | | | | | | | | | | | |
| Boat Registration - Address: <input type="text" value="7510 W. 34 LN."/> City: <input type="text" value="HIALEAH"/> State: <input type="text" value="FL"/> Zip: <input type="text" value="33018-0704"/> Other Id: <input type="text"/> | | | | | | | | | | | | | | | | | | | | | |
| Physical Location of Vessel: <input type="text" value="BISCAYNE BAY EAST OF WATSON ISLAND BOAT RAMP (1050 MAC ARTHUR CSWY.) MIAMI, FL"/> | | | | | | | | | | | | | | | | | | | | | |
| County: <input type="text" value="MIAMI-DADE"/> Latitude: <input type="text" value="25 47.055"/> N Longitude: <input type="text" value="080 10.06698"/> W <input type="button" value="Validate"/> Map <input type="checkbox"/> Location Changed - See Narrative | | | | | | | | | | | | | | | | | | | | | |
| PART A: (Abandoned Only: Complete Part A & C) <input type="checkbox"/> Wrecked <input checked="" type="checkbox"/> Inoperative <input checked="" type="checkbox"/> Partially Dismantled <input checked="" type="checkbox"/> No Apparent Intrinsic Value | | | | | | | | | | | | | | | | | | | | | |
| Personal Items Onboard: <input type="radio"/> Yes <input checked="" type="radio"/> No <input type="radio"/> Unknown If (Yes), enter inventory or explanation of why unknown in narrative. | | | | | | | | | | | | | | | | | | | | | |
| PART B: (Derelict: Complete Part A, B, & C) <input type="checkbox"/> Wrecked <input checked="" type="checkbox"/> Junked <input checked="" type="checkbox"/> Substantially Dismantled <input type="checkbox"/> Abandoned at a Florida Port <input type="checkbox"/> Docked/Grounded/Beached on Property of Another | | | | | | | | | | | | | | | | | | | | | |
| PART C: Additional Vessel Information (Check All That Apply): Other Property Damage: <input type="radio"/> Yes <input checked="" type="radio"/> No Explain: <input type="text"/> | | | | | | | | | | | | | | | | | | | | | |
| <input checked="" type="checkbox"/> Afloat <input type="checkbox"/> Adrift <input type="checkbox"/> In Wetlands <input type="checkbox"/> Washed Ashore <input type="checkbox"/> Sunk <input type="checkbox"/> Pulled to Shore <input type="checkbox"/> Aground <input type="checkbox"/> Tied to Dock <input type="checkbox"/> Tied to Object <input type="checkbox"/> Vessel is Below Mean High Water Line <input checked="" type="checkbox"/> Vessel is Above Mean High Water Line <input type="checkbox"/> Listing <input type="checkbox"/> Capsized <input type="checkbox"/> Burned <input type="checkbox"/> Broken Up <input checked="" type="checkbox"/> Stripped | | | | | | | | | | | | | | | | | | | | | |
| Derelict Cause: <input checked="" type="radio"/> Unknown <input type="radio"/> Natural Disaster <input type="radio"/> Other (Explain): <input type="text"/> | | | | | | | | | | | | | | | | | | | | | |
| Location Owner: <input checked="" type="radio"/> State of Florida Waters <input type="radio"/> State Submerged Lands <input type="radio"/> Federal Property <input type="radio"/> Other (Explain): <input type="text"/> | | | | | | | | | | | | | | | | | | | | | |
| Location Owner - First Name: <input type="text"/> MI: <input type="text"/> Last Name: <input type="text"/> | | | | | | | | | | | | | | | | | | | | | |
| Address: <input type="text"/> City: <input type="text"/> State: <input type="text"/> Zip: <input type="text"/> | | | | | | | | | | | | | | | | | | | | | |
| AT RISK: Phone Number: <input type="text"/> Notice to Owner Mailed: <input type="text"/> Notice Mailed By: <input type="text"/> | | | | | | | | | | | | | | | | | | | | | |
| Received by Owner On: <input type="text"/> Unable to Contact Owner: <input type="text"/> Inactive Date: <input type="text"/> | | | | | | | | | | | | | | | | | | | | | |
| Converted To DV Case: <input type="text"/> | | | | | | | | | | | | | | | | | | | | | |
| Is Vessel Submerged: <input type="radio"/> Yes <input checked="" type="radio"/> No % Submerged: <input type="text" value="0"/> Depth in feet: <input type="text" value="0"/> | | | | | | | | | | | | | | | | | | | | | |
| Vessel Threat / Damage | | | | | | | | | | | | | | | | | | | | | |
| <table border="1"><thead><tr><th>Threat/Damage</th><th>Yes</th><th>No</th><th>Unknown</th><th>How (Explain) CHANGE</th></tr></thead><tbody><tr><td>Threat to Navigation</td><td><input checked="" type="checkbox"/></td><td><input type="checkbox"/></td><td><input type="checkbox"/></td><td>No anchor lights</td></tr><tr><td>Damage to Submerged Lands</td><td><input type="checkbox"/></td><td><input checked="" type="checkbox"/></td><td><input type="checkbox"/></td><td></td></tr><tr><td>Is Sea Grass Damage Evident</td><td><input type="checkbox"/></td><td><input checked="" type="checkbox"/></td><td><input type="checkbox"/></td><td></td></tr></tbody></table> | | Threat/Damage | Yes | No | Unknown | How (Explain) CHANGE | Threat to Navigation | <input checked="" type="checkbox"/> | <input type="checkbox"/> | <input type="checkbox"/> | No anchor lights | Damage to Submerged Lands | <input type="checkbox"/> | <input checked="" type="checkbox"/> | <input type="checkbox"/> | | Is Sea Grass Damage Evident | <input type="checkbox"/> | <input checked="" type="checkbox"/> | <input type="checkbox"/> | |
| Threat/Damage | Yes | No | Unknown | How (Explain) CHANGE | | | | | | | | | | | | | | | | | |
| Threat to Navigation | <input checked="" type="checkbox"/> | <input type="checkbox"/> | <input type="checkbox"/> | No anchor lights | | | | | | | | | | | | | | | | | |
| Damage to Submerged Lands | <input type="checkbox"/> | <input checked="" type="checkbox"/> | <input type="checkbox"/> | | | | | | | | | | | | | | | | | | |
| Is Sea Grass Damage Evident | <input type="checkbox"/> | <input checked="" type="checkbox"/> | <input type="checkbox"/> | | | | | | | | | | | | | | | | | | |





CMPD 110722-201009
FL1858BY 25'

5

07/27/2012

6

| | | | | |
|--|---|---|--------------------------|----------------------|
|  | FLORIDA FISH AND WILDLIFE CONSERVATION COMMISSION DIVISION OF LAW ENFORCEMENT AT-RISK OR DERELICT OR ABANDONED VESSEL REPORT |  | | |
| <small>Other DV Report: 111026-291491 dvId: 12615 343 Non-FWC</small> <small>Main DV Report Status Page Removal Process Page DHSMV Status Page Court Information Sheet Narrative Documents</small> | | | | |
| Vessel Report: <input type="radio"/> Abandoned <input checked="" type="radio"/> Derelict <input type="radio"/> At Risk Inc Summary #: <input type="text" value="-Choose-"/> -OFF- Search: <input type="text" value=""/> <input type="button" value="Search"/> | | | | |
| Reg/Doc#: FL3077FV Length: 28' Make: UNK HIN: CTYK0384M77L | | | | |
| Vessel Currently Registered: <input checked="" type="radio"/> Yes <input type="radio"/> No Registration Expiration Date: 08/30/2012 State: FL | | | | |
| Hull Material: <input type="checkbox"/> Wood <input checked="" type="checkbox"/> Fiberglass <input type="checkbox"/> Metal <input type="checkbox"/> Rubber <input type="checkbox"/> Concrete <input type="checkbox"/> Other Color: WHITE Motor Attached: <input type="radio"/> Yes <input checked="" type="radio"/> No Motor Type: | | | | |
| Vessel Type: SAILBOAT-SAILING VESSEL-RECREATIONAL | | | | |
| Name on Vessel: SYDDHARTHA Other Identifiers: NONE Floating: <input type="radio"/> Yes <input checked="" type="radio"/> No | | | | |
| Vessel Owner/Custodian - First Name: VERCINGETORIX FOUN Last Name: MI: | | | | |
| Date of Birth: Drivers License #: DL State: | | | | |
| Boat Registration - Address: 1228 EUCLID AVE #3 | | | | |
| City: MIAMI BEACH State: FL Zip: 33139 Other Id: | | | | |
| Physical Location of Vessel: WATSON ISLAND | | | | |
| County: MIAMI-DADE Latitude: 25.47.06418 N Longitude: 080.10.34382 W <input type="button" value="Validate"/> <input type="button" value="Map"/> <input type="checkbox"/> Location Changed - See Narrative | | | | |
| PART A: (Abandoned Only: Complete Part A & C) <input checked="" type="checkbox"/> Wrecked <input type="checkbox"/> Inoperative <input checked="" type="checkbox"/> Partially Dismantled <input type="checkbox"/> No Apparent Intrinsic Value | | | | |
| Personal Items Onboard: <input type="radio"/> Yes <input checked="" type="radio"/> No <input type="radio"/> Unknown If (Yes), enter inventory or explanation of why unknown in narrative. | | | | |
| PART B: (Derelict: Complete Part A, B, & C) <input checked="" type="checkbox"/> Wrecked <input type="checkbox"/> Substantially Dismantled <input type="checkbox"/> Docked/Grounded/Beached on Property of Another <input type="checkbox"/> Junked <input type="checkbox"/> Abandoned at a Florida Port | | | | |
| PART C: Additional Vessel Information (Check All That Apply): | | | | |
| Other Property Damage: <input type="radio"/> Yes <input checked="" type="radio"/> No Explain: | | | | |
| <input type="checkbox"/> Afloat <input type="checkbox"/> Adrift <input type="checkbox"/> In Wetlands <input type="checkbox"/> Washed Ashore <input type="checkbox"/> Sunk <input checked="" type="checkbox"/> Pulled to Shore <input checked="" type="checkbox"/> Aground <input type="checkbox"/> Tied to Dock <input type="checkbox"/> Tied to Object <input type="checkbox"/> Vessel is Below Mean High Water Line <input type="checkbox"/> Vessel is Above Mean High Water Line <input type="checkbox"/> Listing <input type="checkbox"/> Capsized <input type="checkbox"/> Burned <input type="checkbox"/> Broken Up <input type="checkbox"/> Stripped | | | | |
| Derelict Cause: <input checked="" type="radio"/> Unknown <input type="radio"/> Natural Disaster <input type="radio"/> Other (Explain): | | | | |
| Location Owner: <input checked="" type="radio"/> State of Florida Waters <input type="radio"/> State Submerged Lands <input type="radio"/> Federal Property <input type="radio"/> Other (Explain): | | | | |
| Location Owner - First Name: MI: Last Name: | | | | |
| Address: City: State: Zip: | | | | |
| AT RISK: | | | | |
| Phone Number: Notice to Owner Mailed: Notice Mailed By: | | | | |
| Received by Owner On: Unable to Contact Owner: Inactive Date: | | | | |
| Converted To DV Case: | | | | |
| Is Vessel Submerged: <input type="radio"/> Yes <input checked="" type="radio"/> No % Submerged: 0 Depth in feet: 0 | | | | |
| Vessel Threat / Damage | | | | |
| Threat/Damage | Yes | No | Unknown | How (Explain) CHANGE |
| Threat to Navigation | <input type="checkbox"/> | <input checked="" type="checkbox"/> | <input type="checkbox"/> | |
| Damage to Submerged Lands | <input type="checkbox"/> | <input checked="" type="checkbox"/> | <input type="checkbox"/> | |
| Is Sea Grass Damage Evident | <input type="checkbox"/> | <input checked="" type="checkbox"/> | <input type="checkbox"/> | |

CMPD 111026-291491
FL 3077FV 28'

6

10/19/2012



7

FLORIDA FISH AND WILDLIFE CONSERVATION COMMISSION
DIVISION OF LAW ENFORCEMENT
AT-RISK OR DERELICT OR ABANDONED VESSEL REPORT

Other DV Report: 120111009950 dvId: 12716 334 Non-FWC

Main DV Report Status Page Removal Process Page DHSMV Status Page Court Information Sheet Narrative Documents

Vessel Report: ☐ Abandoned ☒ Derelict ☐ At Risk Inc Summary #: -OFF- Search:

120111009950

Reg/Doc#: FL4300EM Length: 32 Make: BAYLINER HIN: BLBS09CY0281

Vessel Currently Registered: ☒ Yes ☐ No Registration Expiration Date: 10/25/2002 State: FL

Hull Material: ☐ Wood ☒ Fiberglass ☐ Metal ☐ Rubber ☐ Concrete ☐ Other

Color: WHITE Motor Attached: ☐ Yes ☒ No Motor Type:

Vessel Type: CABIN CRUISER-POWER VESSEL-RECREATIONAL

Name on Vessel: Other Identifiers: Floating: ☒ Yes ☐ No

Vessel Owner/Custodian - First Name: ANDREA Last Name: KING MI: D

Date of Birth: Drivers License: DL State: FL

Boat Registration - Address: 12015 MATERA LN #104

City: BONITA SPRINGS State: FL Zip: 34135 Other Id:

Physical Location of Vessel: 1001 MC ARTHUR CAUSEWAY

County: MIAMI-DADE Latitude: 25.47.0241 N Longitude: 080.10.1061 W Map ☐ Location Changed - See Narrative

PART A: (Abandoned Only: Complete Part A & C)

☐ Wrecked ☒ Inoperative ☐ Partially Dismantled ☐ No Apparent Intrinsic Value

Personal Items Onboard: ☒ Yes ☐ No ☐ Unknown If (Yes), enter inventory or explanation of why unknown in narrative.

PART B: (Derelict: Complete Part A, B, & C)

☐ Wrecked ☒ Junked
☐ Substantially Dismantled ☐ Abandoned at a Florida Port
☐ Docked/Grounded/Beached on Property of Another

PART C:

Additional Vessel Information (Check All That Apply):

Other Property Damage: ☐ Yes ☒ No Explain:

☒ Afloat ☐ Adrift ☐ In Wetlands ☐ Washed Ashore ☐ Sunk
☐ Pulled to Shore ☐ Aground ☐ Tied to Dock ☐ Tied to Object ☐ Vessel is Below Mean High Water Line
☐ Vessel is Above Mean High Water Line ☐ Listing ☐ Capsized ☐ Burned ☐ Broken Up
☐ Stripped

Derelict Cause: ☒ Unknown ☐ Natural Disaster ☐ Other (Explain):

Location Owner: ☒ State of Florida Waters ☐ State Submerged Lands ☐ Federal Property ☐ Other (Explain):

Location Owner - First Name: MI: Last Name:

Address: City: State: Zip:

AT RISK:

Phone Number: Notice to Owner Mailed: Notice Mailed By:

Received by Owner On: Unable to Contact Owner: Inactive Date:

Converted To DV Case:

Is Vessel Submerged: ☐ Yes ☒ No % Submerged: 0 Depth in feet: 0

Vessel Threat / Damage


| Threat/Damage | Yes | No | Unknown | How (Explain) CHANGE |
|-----------------------------|--------------------------|-------------------------------------|-------------------------------------|----------------------|
| Threat to Navigation | <input type="checkbox"/> | <input checked="" type="checkbox"/> | <input type="checkbox"/> | |
| Damage to Submerged Lands | <input type="checkbox"/> | <input type="checkbox"/> | <input checked="" type="checkbox"/> | |
| Is Sea Grass Damage Evident | <input type="checkbox"/> | <input checked="" type="checkbox"/> | <input type="checkbox"/> | |

7

CMPD 120111-009950
FL 4300EM 32'

Page 23

10/19/2012



FLORIDA FISH AND WILDLIFE CONSERVATION COMMISSION
DIVISION OF LAW ENFORCEMENT
AT-RISK OR DERELICT OR ABANDONED VESSEL REPORT

Other DV Report: 120907-258898 dvid: 12952 326 Non-FWC

Main DV Report Status Page Removal Process Page DHSMV Status Page Court Information Sheet Narrative Documents

Vessel Report: ☐ Abandoned ☒ Derelict ☐ At Risk Inc Summary #: -OFF- Search:

Reg/Doc#: FL 9682 KD Length: 30 Make: UNKNOWN HIN: PAYB0153M77H

Vessel Currently Registered: ☐ Yes ☒ No Registration Expiration Date: 06/01/2011 State: FL

Hull Material: ☒ Wood ☒ Fiberglass ☐ Metal ☐ Rubber ☐ Concrete ☐ Other

Color: WHITE Motor Attached: ☐ Yes ☒ No Motor Type:

Vessel Type: SAILBOAT-SAILING VESSEL-RECREATIONAL

Name on Vessel: NONE Other Identifiers: Floating: ☐ Yes ☒ No

Vessel Owner/Custodian - First Name: EZEQUIEL Last Name: GOLDBERG MI: H

Date of Birth: Drivers License #: DL State: FL

Boat Registration - Address: 1537 WASHINGTON AVE

City: MIAMI BEACH State: FL Zip: 33139 Other Id:

Physical Location of Vessel: NORTH OF PARROT JUNGLE (WATSON ISLAND)

County: MIAMI-DADE Latitude: 25 47.24298 N Longitude: 080 10.49898 W Map ☐ Location Changed - See Narrative

PART A: (Abandoned Only: Complete Part A & C)

☐ Wrecked ☒ Inoperative ☒ Partially Dismantled No Apparent Intrinsic Value

Personal Items Onboard: ☐ Yes ☒ No ☐ Unknown If (Yes), enter inventory or explanation of why unknown in narrative.

PART B: (Derelict: Complete Part A, B, & C)

☐ Wrecked ☒ Junked
☒ Substantially Dismantled ☐ Abandoned at a Florida Port
☐ Docked/Grounded/Beached on Property of Another

PART C:

Additional Vessel Information (Check All That Apply):

Other Property Damage: ☒ Yes ☐ No Explain:

☐ Afloat ☐ Adrift ☐ In Wetlands ☒ Washed Ashore ☐ Sunk
☐ Pulled to Shore ☒ Aground ☐ Tied to Dock ☐ Tied to Object ☐ Vessel is Below Mean High Water Line
☐ Vessel is Above Mean High Water Line ☐ Listing ☐ Capsized ☐ Burned ☐ Broken Up
☒ Stripped

Derelict Cause: ☒ Unknown ☐ Natural Disaster ☐ Other (Explain):

Location Owner: ☒ State of Florida Waters ☐ State Submerged Lands ☐ Federal Property ☐ Other (Explain):

Location Owner - First Name: MI: Last Name:

Address: City: State: Zip:

AT RISK:

Phone Number: Notice to Owner Mailed: 1/1/1900 12:00 Notice Mailed By:

Received by Owner On: 1/1/1900 12:00 Unable to Contact Owner: Inactive Date: 1/1/1900 12:00

Converted To DV Case: 1/1/1900 12:00

Is Vessel Submerged: ☒ Yes ☐ No % Submerged: 10 Depth in feet: 2

Vessel Threat / Damage

| Threat/Damage | Yes | No | Unknown | How (Explain) CHANGE |
|-----------------------------|--------------------------|-------------------------------------|--------------------------|----------------------|
| Threat to Navigation | <input type="checkbox"/> | <input checked="" type="checkbox"/> | <input type="checkbox"/> | |
| Damage to Submerged Lands | <input type="checkbox"/> | <input checked="" type="checkbox"/> | <input type="checkbox"/> | |
| Is Sea Grass Damage Evident | <input type="checkbox"/> | <input checked="" type="checkbox"/> | <input type="checkbox"/> | |



12/17/2012

CMPD120907-258898
FL9682KD 30'

