


BOYNE VALLEY COMMUNITY RECREATION PLAN 2020-2024



***Draft
Boyne Valley Township Board:
Village of Boyne Falls Council:***

Planning assistance provided by: Richard Deuell


BLANK PAGE

**BOYNE VALLEY COMMUNITY
RECREATION PLAN
2020 - 2024**

TABLE OF CONTENTS

Section

1.	Community Description.....	1-1
2.	Administrative Structure.....	2-1
3.	Recreation Inventory.....	3-1
4.	Description of the Planning and Public Input Process.....	4-1
5.	Goal and Objectives.....	5-1
6.	Action Program.....	6-1
Appendix A: Public Input & Adoption Process – Supporting Documents.....		A-1
Appendix B: DNR Certifications.....		B-1



BLANK PAGE

SECTION 1

COMMUNITY DESCRIPTION

Location and Regional Context

The Village of Boyne Falls is located within the geographic boundaries of Boyne Valley Township in southeast Charlevoix County, on the Boyne River. Boyne Valley Township is bordered by portions of Charlevoix County on the north, west and east and the southern border by Antrim County. According to the Census information, Boyne Valley Township comprises approximately 35 square miles, of which the Village of Boyne Falls comprises 0.5 square miles, and for reference Charlevoix County is 416.9 square miles in area. Figure 1-1 illustrates the location of Boyne Valley Township and the Village of Boyne Falls in relation to Charlevoix County and the State of Michigan.

Boyne Valley Township was established in 1873. The Village of Boyne Falls was established the following year, after the construction of the Grand Rapids and Indiana Railroad, in 1874, and was incorporated in 1893.

Population

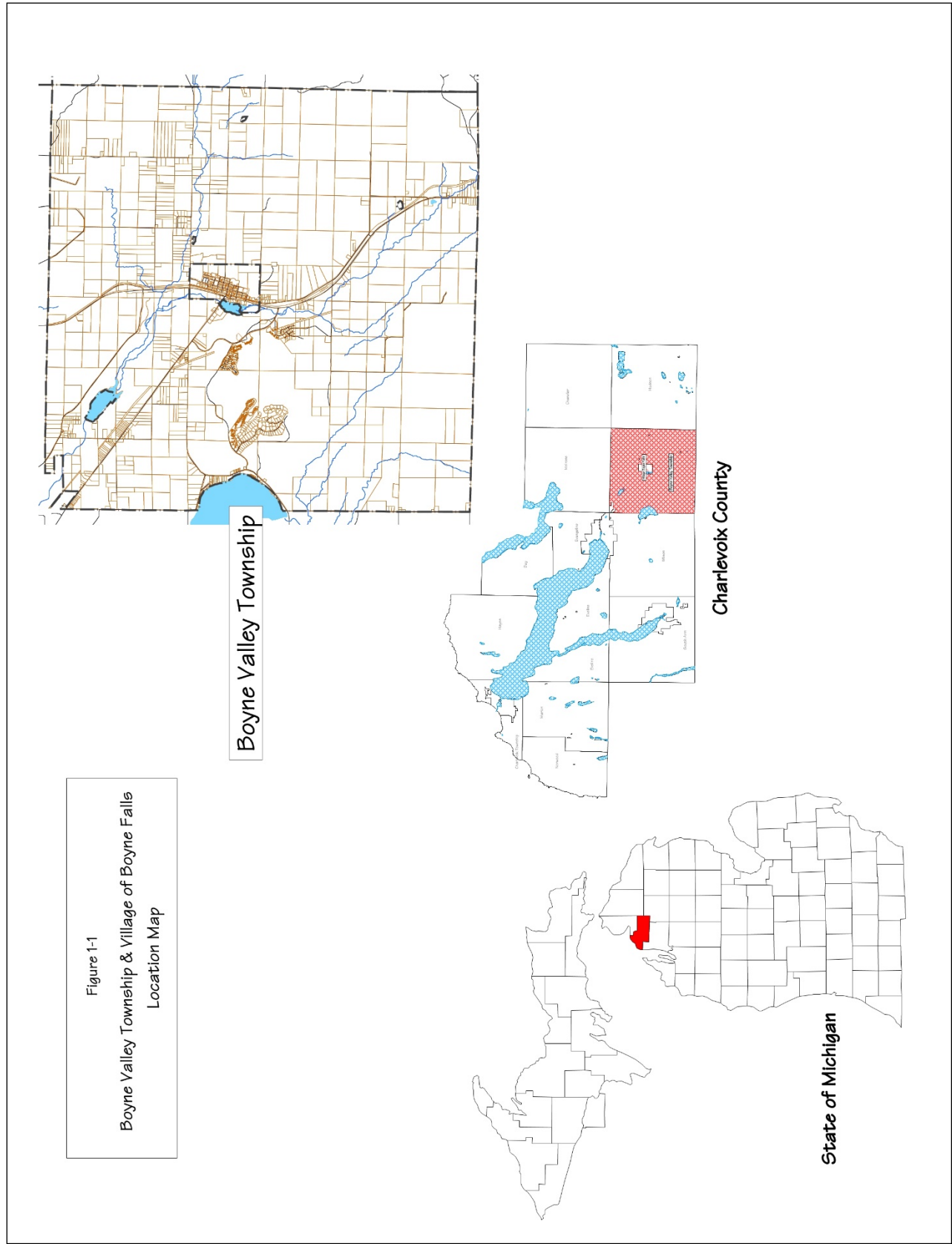
According to the U.S. Census Bureau, the population in 2010 for Boyne Valley Township was 1,195 persons (599 male and 596 female), averaging approximately 34 persons per square mile for the Township's 35.1 square miles of land area, which includes the Village of Boyne Falls population of 294 persons. This population density can be compared to approximately 62.2 persons per square mile for Charlevoix County and 174.0 persons per square mile for the State of Michigan. According to the US Census Bureau 2013-2017 *American Community Survey 5-Year Estimates*, the estimated population is 1,295.

In discussing the population for the Village of Boyne Falls and Boyne Valley Township, however, it is important to note that the figure presented by the 2010 Census does not reflect the actual number of persons residing in the Township during the summer months. This situation can be seen throughout much of northern Michigan. The Census tally, taken on April 1st, does not count residents who winter elsewhere. Respondents are asked to declare a permanent residence different from their April location, if more than six months are spent at the alternate address. However, many fail to do so for reasons of misunderstanding or for tax purposes.

In reviewing the social and economic information derived from Census data, the figures presented for housing characteristics show 263 units or 31.6 percent of the total housing units as seasonal, recreational, or occasional use homes. With this in mind, it can be assumed that the Township's resident population significantly increases during the summer months. Based on the average household size in Boyne Valley Township of 2.34, if the seasonal households are occupied by the same average number of persons per household the expected seasonal increase would be an additional 615 persons. In addition, many summer visitors stay at private lodging places or at the homes of family or friends.

Recreation

The recreation opportunities in the Village and Township are detailed in Section 3 of this plan, but in general consist of water-related activities (boating, fishing, swimming, etc). There are public access sites on Deer Lake and the Boyne River, that are utilized both in the summer and winter seasons. The Little Traverse Conservancy and Boyne Mountain Resort provide a variety of amenities year round.



SECTION 2

ADMINISTRATIVE STRUCTURE

Administrative Structure and Funding in Boyne Valley Township and the Village of Boyne Falls

Boyne Valley Township in cooperation with the Village of Boyne Falls have established a Recreation Committee to prepare an initial recreation plan and provide input to the Township Board and Village Council regarding operation of the township and village parks and recreation programs. This Committee will provide recommendations regarding recreation projects to pursue and recreation related policies to the Township Board and Village Council, as appropriate.

The Recreation Committee will serve as a community sounding board on recreation matters, and bring the concerns of the residents to the Township Board and/or Village Council for consideration. Routine park maintenance is handled by the Township and Village staff, contractors and volunteers, operating under the direct authority of the Township Board and/or Village Council.

The ultimate decision-making authority and responsibility for all park related projects resides with the Township Board and/or Village Council depending on the particular project.

Volunteers will be an integral part of the recreation projects in the Village of Boyne Falls and Boyne Valley Township. While there is not a designated volunteer group, volunteers are solicited on a project by project basis to provide some of the labor for the Township “in-kind” match on projects as appropriate. For water related projects the Friends of the Boyne River and Tip of the Mitt Watershed Council are expected to be active partners. For trail projects, depending on the type of trail (non-motorized, mountain bike, snowmobile, etc), there are trail groups which are likely to be involved.

Relationships: This recreation plan covers Boyne Valley Township, including the Village all of which is located within the Boyne Falls Public School District.

Boyne Valley Township and the Village of Boyne Falls will be working cooperatively with the Top of Michigan Trails Council, Top of Michigan Mountain Bike Association and Charlevoix County to pursue the development of non-motorized trails and bike lanes, in order to most effectively develop local routes that connect with the larger trail system in northern Michigan.

Charlevoix County is in the process of updating its 2009 recreation plan. However in order for the Village of Boyne Falls and Boyne Valley Township to pursue Township and Village recreation goals on an accelerated time frame, the Township and Village have decided to jointly prepare an updated Community Recreation plan.

The Village and Township Recreation Plan does include provisions to continue and enhance the working relationship with the Boyne Falls Public School District, the Little Traverse Conservancy, Friends of the Boyne River, Tip of the Mitt Watershed Council, Top of Michigan Mountain Bike Association, Boyne Mountain Resorts, and Michigan Department of Natural Resources as related to the other recreation facilities located within Boyne Valley Township and/or Village of Boyne Falls.

Table 2-1a Village Budget and Recreation Expenditures, , 2015-2019				
Budget				
FY Ending Feb 28	2015-2016	2016-2017	2017-2018	2018-2019
Recreation	\$5,100	\$7,400	\$6,200	\$6,700
Total Village	\$129,951	\$143,976	\$129,229	\$167,860
Expenditures				
Recreation	\$16,027	\$15,536	\$19,868	-
Source: Village of Boyne Falls				

Table 2-1b Boyne Valley Township Budget and Recreation Expenditures, , 2015-2019				
Budget				
FY Ending March 31	2015-2016	2016-2017	2017-2018	2018-2019
Recreation	\$22,657.25	\$32,000.00	\$133,973.69	\$131,391.07
Total Township	\$546,792.00	\$479,261.76	\$628,207.44	\$526,952.03
Expenditures				
Recreation	\$22,654.95	\$20,678.73	\$120,136.69	\$61,708.46
Source: Boyne Valley Township				

Status Report of all Grant-Assisted Parks and Recreation Facilities

Boyne Valley Township received a Natural Resource Trust Fund Grant in 2017 to construct the Boyne Valley Trailway. The grant amount is \$295,000 and according to the MDNR web site, the August 30, 2019 status report indicates no grant fund have been requested at that time. Construction of the project began the summer of 2019 and will be finished by June 2020.

The Village of Boyne Falls, received one grant for project year 1977, see Recreation Grant History information on the following page. The post completion self-certification report for Dam Pond Park project is included in Appendix C.



Recreation Grant History

Applicant

Village of Boyne Falls

Project No. 26-01407

Project Year: 0000

Project Title: Boyne Falls Recreation Park

Project Status: Withdrawn

Grant Amount: \$25,507.00

Project Description:

Project No. 26-01023 R4

Project Year: 1977

Project Title: Dam Pond Park

Project Status: Closed

Grant Amount: \$9,001.35

Project Description: picnic pavilion/restroom, picnic equipment, LWCF sign

Public Input

The recreation committee held two public meetings during the plan update. The meetings were held on August 14, 2019 and October 7, 2019. In addition, Boyne Valley Township and the Village of Boyne Falls held public hearings, see below.

Adoption Process

Boyne Valley Township held a public hearing on December 9, 2019. _____ attended the meeting. The Village of Boyne Falls held a public hearing on December 10, 2019. _____ attended the meeting. Copies of the public hearing minutes are included in Appendix A.

Recreation Plan adoption resolutions

The Recreation Plan was adopted by the Boyne Falls Village Council on December 10, 2019 and by the Boyne Valley Township Board of Trustees on December 9, 2019. Copies of the respective meeting minutes and resolutions of adoption are included in Appendix A.

Recreation Plan Certification

A copy of the Recreation Plan Certification is in Appendix B.

Transmittals to the County Planning Department and regional planning agency.

A copy of the adopted plan was transmitted to the Charlevoix County Planning Department and the Northwest Networks on _____, a copy of each transmittal letter is provided in Appendix A.

SECTION 3 RECREATION INVENTORY

Inventory of Recreation Facilities in Boyne Valley Township including the Village of Boyne Falls

An inventory of existing recreation facilities located in Boyne Valley Township and those within the Village of Boyne Falls are provided below. Sites are grouped according to jurisdictional ownership. Township owned facilities are listed first, followed by Village owned facilities then other public sites, and finally privately owned recreation sites. Each listing is followed by a brief description of that location. Figure 3.1 illustrate the location of the public sites.

Boyne Valley Township owns the Township Hall property which is less than one acre in size and has meeting rooms.

**Table 3-1
Facilities Owned and/or Operated By Boyne Valley Township**

Name	Size	Facilities	Needs for ADA Compliance
Boyne Valley Twp Hall	N/A	Meeting room, offices and kitchen.	Met
Township Property (at former Township Hall)	N/A	basketball court and playground equipment	Met
Property on Dam Road (trail head site)	7.5 ac.	Vault restroom, picnic area, trail head, birdwatching	Met
Mill Falls Park	1.3 ac.	No development has occurred.	N/A

**Table 3-2
Facilities Owned and/or Operated By Village of Boyne Falls**

Name	Size	Facilities	ADA Needs
Boyne Falls Village Hall	N/A	Meeting room	Met
Mill Pond Park, Boyne Falls	2 acres	Picnic sites, pavilion, horseshoe pit, picnic tables, playground equipment, event/display sign, spring riders and restrooms	Met
Well House Park	N/A	Used for mud run and horse and pony pull during the Polish Festival	Interior of park not accessible.
War Memorial Park	N/A	War memorial for Veterans of World War I to present day.	Met
School Property	NA	Tennis court, basketball court, and playground equipment	Not met

**Table 3-3
Other Public Recreation Facilities in Boyne Valley Township**

Name	Ownership	Facilities
State Forest	State	4370 acres
Lake access site on Deer Lake	State	1 acre – 1400 feet of frontage Park, boat launch, swimming
Roadside Park on U.S. 131	State	Picnic tables
Boyne Falls School (on M-75S)	School	65 acres – meeting room, gym, kitchen, all-purpose room, playfields, play equipment, basketball courts, sand volleyball court, and trails.
Boyne Falls School Property	School	160 acres- ball fields, trails
Concord Academy Boyne	School	9.5 acres -meeting room, all-purpose room, playfields, play equipment, basketball courts, and trails.
Crooked Tree District Library		Library
North Branch Boyne River Nature Preserve	Little Traverse Conservancy	60 acres – Nature preserve, trail
Wisser-Saworski Nature Preserve	Little Traverse Conservancy	36 acres – trail system being developed. Adjacent to 160 acres owned by the Boyne Falls Public School District.
Wellman Preserve	Little Traverse Conservancy	5 acres, 400 feet of frontage on Boyne River, just outside Boyne Falls
Boyne River Access Site (Dam Rd)	State	

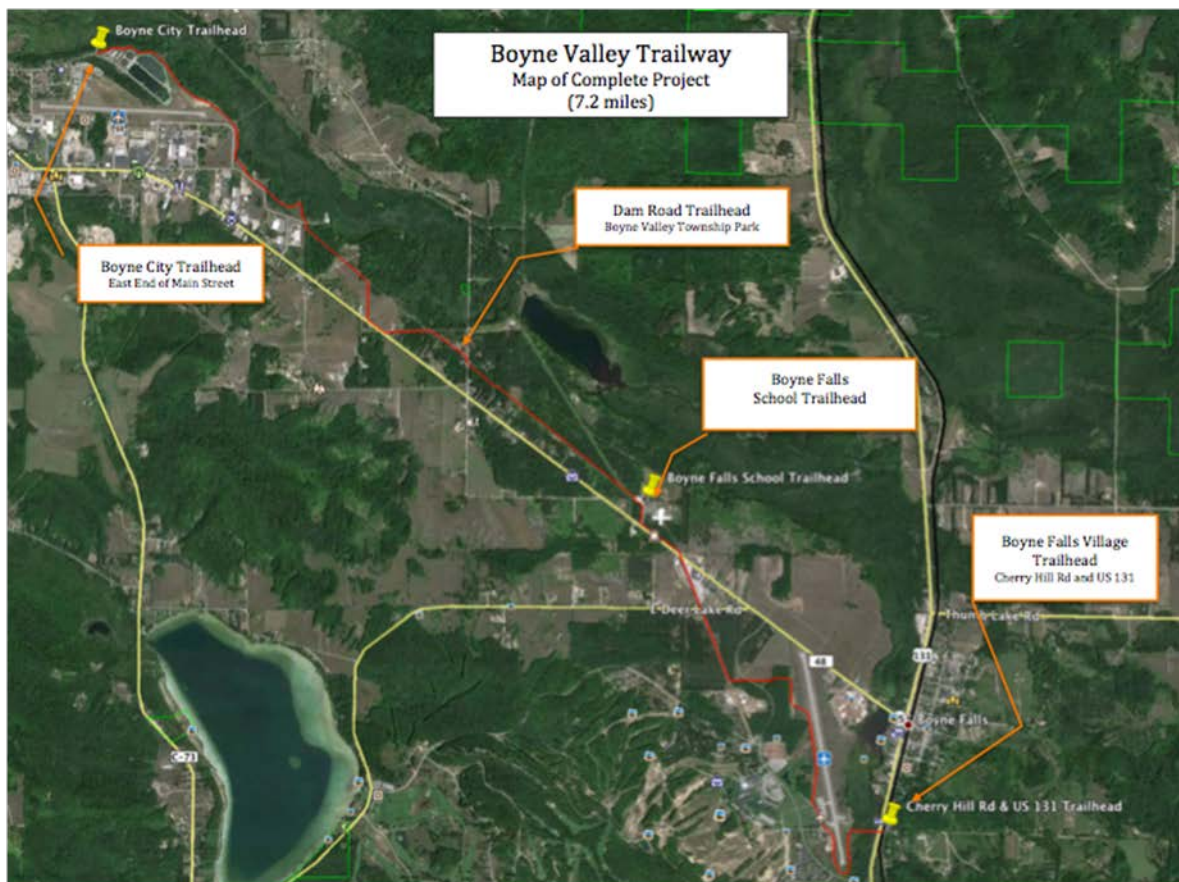
The Boyne Valley Trailway

The Boyne Valley Trailway is a 7.2 mile long, 10 feet wide paved non-motorized trail that connects Boyne Falls, Boyne Mountain, Boyne Falls Schools and Boyne City, see **Figure 3.2**. Construction on the project began the summer of 2019 and will be completed in June 2020. . The trailway is the result of a cooperative effort, which includes Boyne Valley Township, Boyne Mountain Resort; the Village of Boyne Falls; Boyne Falls Public School; the Top of Michigan Trails Council and the City of Boyne City. Funding for the \$2 million construction project was provided by the Michigan Natural Resources Trust Fund, Michigan Department of Transportation, Charlevoix County Community Foundation, Great Lakes Energy People Fund, and business and private donors. Trailheads are located in the Village of Boyne Falls, Boyne Mountain, Boyne Falls School, Dam Road and Boyne City.

<p>Table 3-4 Private Recreation Facilities in the Township</p>	
Name	Facilities
Boyne Mountain	Downhill skiing, snowboarding, golf, tennis, swimming pool, cross-country ski trails, picnic sites, lacrosse fields, soccer fields, bike trails, beach on Deer Lake, Avalanche Bay Water Park, Convention center, airport.

<p>Table 3-5 Recreation Events held in Boyne Valley Township and the Village of Boyne Falls</p>	
Name	Event Time & Description
Boyne Falls Polish Festival	4 day event in early August. Parade, car show, carnival rides, mud run, polka tent, youth activities.

Figure 3.2



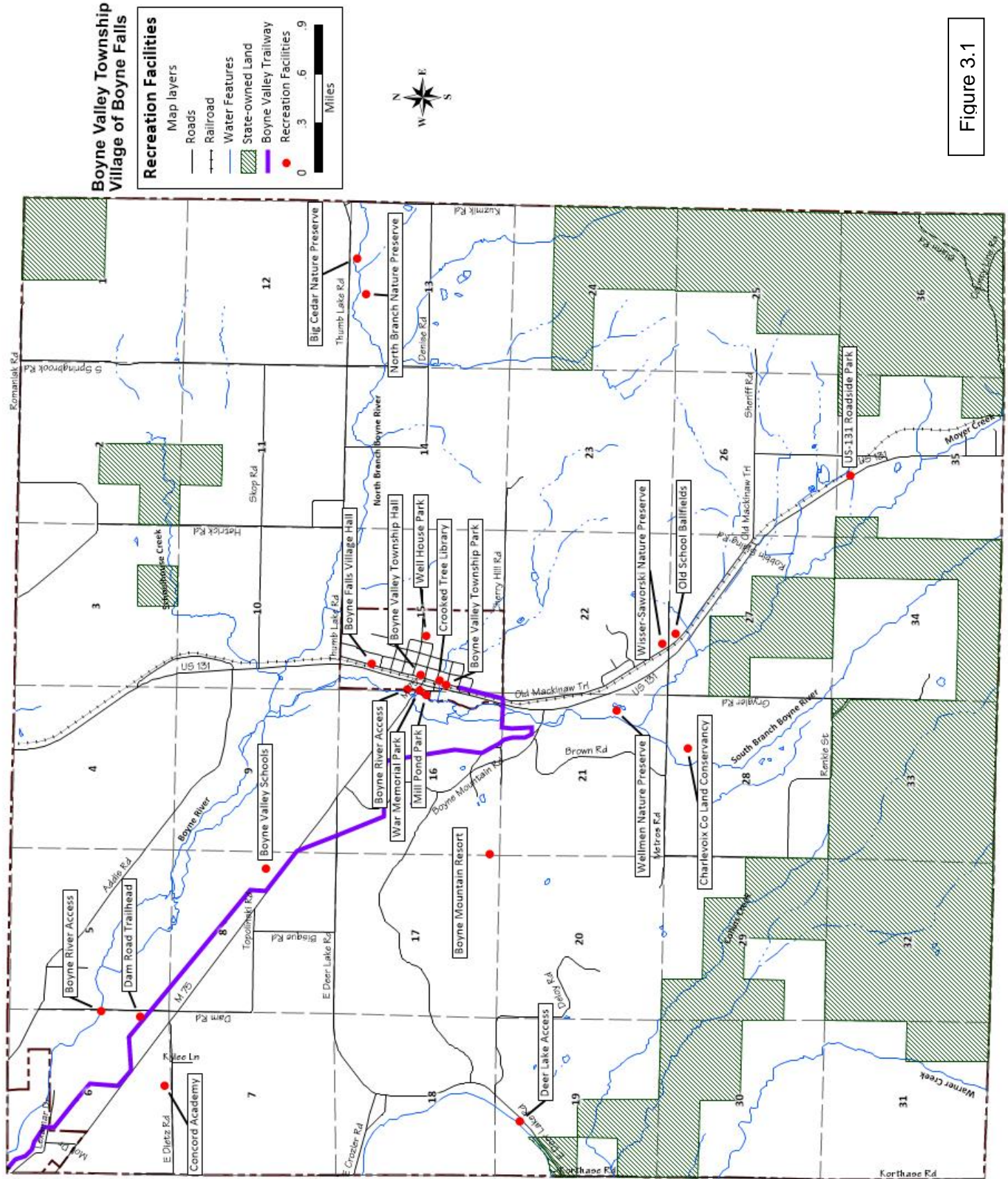


Figure 3.1

SECTION 4

DESCRIPTION OF THE PLANNING AND PUBLIC INPUT PROCESS

Planning Process

Boyne Valley Township and the Village of Boyne Falls developed their first Recreation Plan in 2014. In 2019, the communities decided to update their recreation plan. A recreation committee with representation from the Township, the Village and the local schools guided the planning process. The Recreation Committee worked with a consultant to prepare this plan during a series of meetings open to the public.

The draft plan sections of the plan were discussed and revised during public meetings held on August 10 and October 7 in 2019. The preliminary draft plan was posted on the Township website and made available at the Township Hall on November 1, 2019. Boyne Valley Township held a public hearing on December 9, 2019. The Village of Boyne Falls held a public hearing on December 10, 2019. A legal notice in the Petoskey News Review, as well as the posting of flyers and web posting announced the availability of the draft plan. Minutes from the public meetings are included in Appendix A and public hearing minutes are included in Appendix B.

The Recreation Plan was adopted by the Boyne Valley Township Board of Trustees on December 9, 2019 and by the Boyne Falls Village Council on December 10, 2019.

SECTION 5

RECREATION GOAL AND OBJECTIVES

The recreational goal and objectives presented below are the result of the recreation related planning efforts, the public input received during that process, and the further refinement and expansion during the subsequent recreation plan development.

GOAL:

Provide a recreation system, responsive to the needs and desires of present and future residents of Boyne Valley Township and the Village of Boyne Falls

OBJECTIVES:

- Develop local trail system and support facilities to connect with the regional trail network, as well as provide local linkages to school, recreation facilities and downtown area.
- Work with MDOT to install a pedestrian activated light to facilitate the safe crossing of US-131 to make trail connections and connect to area businesses.
- Promote the importance of recreation as a contributor to the improvement of the quality of life and a healthy lifestyle.
- Provide a recreational system that keeps pace with the growing demand for recreational activities.
- Where possible, encourage multiple use for recreation areas, open space areas, forest lands and flood plains.
- Encourage private land donations for public parks and recreation purposes.
- Acquire, develop, operate and maintain the Township and Villages parks.
- Pursue available funding for recreational development.
- Partner with the private sector to develop facilities complementing public uses.
- Determine needed improvements to the newly acquired school property. Make improvements such as upgrading playground equipment, landscaping and maintenance on tennis and basketball courts.

GOAL:

Encourage the development of recreation areas and programs that consider proper utilization of natural resources without environmental damage.

OBJECTIVES:

- Pursue a safe and environmentally responsible crossing of the Boyne River for the non-motorized trail.
- Work in partnership with local property owners to clear trees and debris from the Boyne River to facilitate kayak and canoe travel from Boyne Falls to Boyne City.
- Develop canoe/kayak launches on the Boyne River to support the establishment of a water trail from Boyne Falls to Boyne City.
- Pursue the development of an access site on the Boyne River for fishing, and a possible site for canoe/kayak use.
- Identify the existing network of snowmobile and ORV trails, and pursue additional trails to provide improved access to services and expand the trail network.
- Work cooperatively with the State, Top of Michigan Mountain Bike Association and Little Traverse Conservancy to increase the amount of mountain bike trails to serve riders with varied skill levels.
- Work cooperatively with the Little Traverse Conservancy to provide a parking area at the North Boyne River Nature Preserve to facilitate safe recreational enjoyment of the property.
- Encourage commercial recreation development in such a manner that minimizes conflicts with adjoining land uses.
- Identify and preserve scenic and unique natural areas, while providing reasonable access.
- Promote awareness of invasive species and encourage the use of native plants.
- Dredge the Mill Pond to improve the fishery and enhance recreational uses.
- Construct a ADA compliant fishing platform on the Mill Pond
- Develop the Mill Falls Park river parcel located at the intersection of US-131 and M-75. Amenities would include improvements such as canoe/kayak launch, benches, picnic tables, parking and a foot bridge below the falls.

GOAL:

Encourage the development of age appropriate recreation opportunities for the changing demographics of the Township and Village.

OBJECTIVES:

- Survey the community members to determine the unmet recreational needs.
- Investigate the level of interest and support for a skateboard park.
- Explore opportunities to re-establish a skating rink in Boyne Falls.
- Develop pickleball courts.
- Work cooperatively with tourism organizations and nearby communities to promote community recreation facilities through use of brochures, maps and web sites.

GOAL:

Identify and preserve historic and archaeological elements within the Township and Village

OBJECTIVES:

- Pursue the acquisition and development of a museum to provide improved public education and access to the local history.
- Increase awareness of identified historic and archaeological areas, explore the development of a historic plaque program and/or history trail.

SECTION 6 ACTION PROGRAM

The action program is presented below in two tables that describe improvements to existing facilities and the development of new facilities. Anticipated funding sources will be in the form of cash from the Township general fund, in-kind labor, and Michigan Department of Natural Resources (MDNR) grants. Sources of the grants are: Land and Water Conservation Fund (LWCF), Michigan Natural Resources Trust Fund (MNRTF), Recreation Passport, and other appropriate grant programs.

Capital Improvements Schedule for Existing Properties/Facilities - Township			
Existing Facilities	Year	Activity/ Development	Estimated Cost and Anticipated Funding Sources
Township Property (at former Township Hall)	2022	Add pickleball court and make improvements to the basketball court.	[to be determined]
Township Property (at former Township Hall)	2021	Upgrade playground equipment and add additional lighting	[to be determined]
Mill Falls Park	2023	Develop a canoe/kayak launch, add benches, picnic tables, trails, parking, landscaping and a foot bridge below the falls.	[to be determined]

Rationale for planned Township Property improvements

The re-establishment of a skating rink in the Village of Boyne Falls on property owned by the Township is being pursued in response to public input received during the plan development. Pickleball has become a popular recreational activity, particular for our aging population. Families with young children would like to walk to playgrounds within developed areas of the township and village. The playground is popular, but the equipment is old and needs to be upgraded.

The recently acquired property (Mill Falls Park) at the intersection of M-75 and US-131 provides access to the river outlet of the mill pond and the sounds of tumbling waters. The site is the upstream limit of navigable waters of the Boyne River and would serve as a canoe/kayak access site for the proposed water trail.

Capital Improvements Schedule for Existing Properties/Facilities- Village			
Existing Facilities	Year	Activity/ Development	Estimated Cost and Anticipated Funding Sources
Mill Pond Park Pavilion Area	2022	Park improvements- including additional picnic tables and facility renovations to improve accessibility.	Michigan Recreation Passport, Village of Boyne Falls, and local foundations.
	2021	Restroom enhancements to add showers to better accommodate trail users. Play-structure for multiple age groups.	[to be determined]
	2024	Pond enhancements-dredge pond, improve fisheries and create swimming beach area with sand volleyball court.	[to be determined]
School Property	2023	Upgrade and add new playground equipment, landscaping, sign, and court maintenance.	[to be determined]

Rationale for planned Mill Pond Park improvements

The Mill Pond Park is located in the heart of Boyne Falls, and will serve as trailhead for the planned non-motorized trail as well as a recreation area for local families and those passing by on US-131. The proposed improvements will be designed to improve accessibility of all aspects of the park, provide additional picnic facilities and restroom renovations including the addition of showers, which are of particular interest to trail users.

Future pond enhancements are planned to make the Mill Pond an attractive swimming location with the addition of a beach area after dredging the pond. Recent failure of the small dam upstream from the Mill Pond added considerable sediments to the pond. In order to improve the fishery and enhance recreational uses, the pond needs to be dredged.

The Village is interested in retaining young families and encouraging families to move into the community. Families with young children would like to walk to playgrounds within developed areas of the township and village. The school playground equipment is old and needs to be upgraded.

Capital Improvements Schedule for Proposed Facilities			
New Facilities	Year	Activity/ Development	Cost and Anticipated Funding Source
Non-motorized routes	2022	Designate and sign routes.	\$ [under investigation] Top of Michigan Trails Council, DNR, MDOT, Road Commission
	2024	Pursue development and/or designation of trails throughout the Township and Village, including a route along Thumb Lake Road to ultimately connect to the North Central State Trail.	\$ [under investigation] Top of Michigan Trails Council, DNR, MDOT, Road Commission
	2021	Plan non-motorized routes to connect to recreation facilities and points of interest within the surrounding areas.	\$ [To be determined] Top of Michigan Trails Council, DNR, MDOT, Road Commission
Other trails and pathways, including water trails	2022	Develop additional mountain bike trails for various skill levels with appropriate support facilities.	\$ [under investigation] Michigan Mountain Bike Association, local service organizations, Little Traverse Conservancy.
	2020	Develop or expand snowmobile/ORV trails and provide connections between existing routes. Provide designated trailhead parking area.	\$ [under investigation] Local snowmobile clubs, and foundations.
	2022	Develop a water trail on the Boyne River, between Boyne Falls and Boyne City. This will require developing canoe launch sites at Boyne Falls and Dam Road.	\$ [under investigation] Township, DNR and foundations
	2024	Fishing access sites	\$ [under investigation] Township, local foundations, Trout Unlimited chapter

Property Acquisition	2020	Deer Lake –State owned property, monitor to acquire if and when the State sells the property. Pursue purchase of identified property, as necessary for continued public use	\$ [To be determined- timing dependent] MNRTF, local conservancy, local tribal governments, Township and private donations
----------------------	------	---	---

Rationale for New Non-motorized Routes:

There is a growing interest in trails both within the community and connecting to a larger trail network. In the current Charlevoix County Recreation Plan, one of the goals is “develop a network of trails throughout the county that will link the communities with each other and provide improved access to all recreation facilities”. Phase I of a non-motorized trail will connect Boyne City to Boyne Mountain (through a portion of Boyne Valley Township), see notated aerial photo on following page. This trail will provide initial connections to the planned trail from Boyne City to Charlevoix and thus the existing Little Traverse Wheelway.

The non-motorized trail between Boyne City and Boyne Falls will provide safe non-motorized routes to the local schools, connect to local services and employment in communities, as well as promote a healthy lifestyle. A safe crossing for US-131 will be needed, possibly with a pedestrian activated light. The non-motorized routes are planned to provide connecting routes between trails, downtown areas, schools, recreation facilities, parks and places of interest.

Additional non-motorized pathways through the Township are being explored to determine the appropriate routing to connect to other trail systems including the North Country Scenic Trail, as it passes through the eastern portion of the Township and also to ultimately connect to the North Central State Trail.

Rationale for Other Trails and Pathways:

The need for other biking, hiking trails, x-country ski and snowshoeing trails is currently being explored, and should be considered on Village, Township and Conservancy properties, as appropriate. There is considerable interest in mountain biking. Mountain bike trails available for use include Boyne Mountain, Avalanche Mountain and Boyne School Forest. A need has been identified by the Top of Michigan Mountain Bike Association for additional trails for riders with beginner and intermediate skill levels. The mountain bike group hopes to work in cooperation with the Little Traverse Conservancy to develop a trail system and parking area on the North Boyne River Property.

Interest in quiet water sports such as canoeing and kayaking has been increasing in recent years. Water Trails have been established along the Great Lake Coastline and on many major rivers in Michigan. The Boyne River from Dam Road downstream to Boyne City currently has some use. The river is navigable from Boyne Falls to Dam Road but has very limited use due to trees in the river and the portage around the power dam. Canoe launch sites, clearing of river obstructions, and an improved portage around the dam would be needed to develop the water trail. The parallel bike and water trails sets the opportunity for a combined paddle and pedal tour of the Boyne River Corridor.

There are a number of snowmobile routes throughout northern Michigan. With the designation

of a trailhead parking area for the local snowmobile trails, the Village and Township are interested in expanding the network of trails in the area, and adding connector trails in order to facilitate access to existing trails and from those trails and facilities.

Rationale for Property Acquisition:

When and if the State of Michigan decides to sell the property on Deer Lake, Boyne Valley Township will pursue the acquisition of such to provide continued public access.

Appendix A

Recreation Plan Public Input & Adoption Process – Supporting Documents:

- Recreation Plan Flyer
- Newspaper Public Hearing Notice
- Recreation Committee Meeting Minutes
- Public Hearing Minutes
- Public Hearing Sign in Sheet
- Recreation Committee Resolution
- Boyne Valley Township Board Adoption Minutes
- Boyne Valley Township Board Resolution
- Village of Boyne Falls Resolution
- Transmittal to Charlevoix County
- Transmittal to Northwest Council of Governments 4

Appendix B

DNR Certifications:

- Public Outdoor Recreation Grant - Post-Completion Self-Certification Report
- Recreation Plan - Plan Certification Checklist